



Preble County, Ohio

Farm: 1211
Tract: 1734




2025 Program Year
Map Created: 10/4/2024

Preble/Montgomery County
Farm Service Agency
2789 US Route 35 E, Suite #3
West Alexandria, OH 45381
Phone (937)456-4211

Common Land Unit

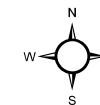
-  CLU Boundary
-  Non Cropland

Wetland Determination Identifiers

-  Restricted Use
-  Limited Restrictions
-  Exempt from Conservation Compliance Provisions

All of the below are true unless otherwise indicated:

All Crops = NI
All Crops= GR
Corn = YEL
Soybeans = COM
Wheat = SRW



0 287.5 575
Feet

