



# Preble County, Ohio

**Farm: 1211**  
**Tract: 1733**




2025 Program Year  
Map Created: 10/4/2024

Preble/Montgomery County  
Farm Service Agency  
2789 US Route 35 E, Suite #3  
West Alexandria, OH 45381  
Phone (937)456-4211

**Common Land Unit**

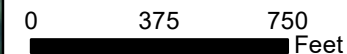
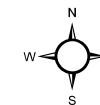
-  CLU Boundary
-  Non Cropland

**Wetland Determination Identifiers**

-  Restricted Use
-  Limited Restrictions
-  Exempt from Conservation Compliance Provisions

All of the below are true unless otherwise indicated:

- All Crops = NI
- All Crops = GR
- Corn = YEL
- Soybeans = COM
- Wheat = SRW



United States Department of Agriculture (USDA) Farm Service Agency (FSA) maps are for FSA Program administration only. This map does not represent a legal survey or reflect actual ownership; rather it depicts the information provided directly from the producer and/or National Agricultural Imagery Program (NAIP). The producer accepts the data 'as is' and assumes all risks associated with its use. The USDA-FSA assumes no responsibility for actual or consequential damage incurred as a result of any user's reliance on this data outside of FSA Programs. Wetland identifiers do not represent the size, shape or specific determination of the area. Refer to your original determination (CPA-026 and attached maps) for exact boundaries and determinations or contact Natural Resources Conservation Service (NRCS).